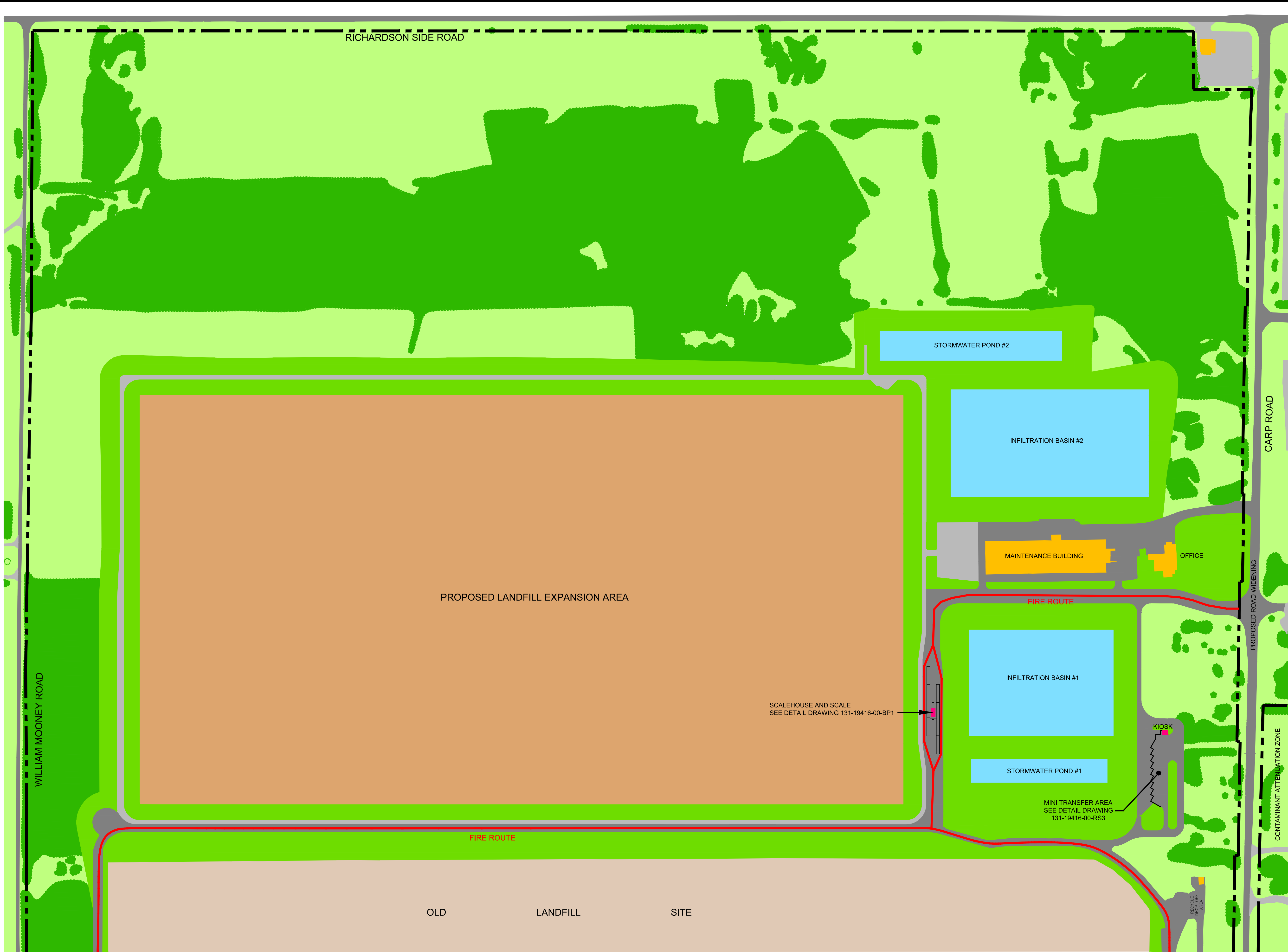


G:\2013\05\13-401 - Environmental\131-19416-00 - Ottawa Landfill Expansion\Drawings for Site Plan Approval\APPLICATION\JULY 2015 RE131-19416-00-SPN1.dwg Oct 07, 2015 = 2:04pm




LEGEND :

- | | | | | | |
|--|---|--|--------------------------------|--|--|
| | AREA SUBJECT TO SITE PLAN CONTROL APPLICATION | | HARD SURFACE ROADWAYS | | EXISTING SEDIMENTATION POND/DEPRESSION |
| | APPROXIMATE LIMIT OF EXISTING LANDFILL | | GRAVEL ROADWAYS | | BACKGROUND |
| | LANDFILL EXPANSION AREA | | EXISTING TREE COVER | | PROPOSED BUILDING |
| | PROPOSED GRASSCOVERED AREA | | EXISTING BUILDINGS (TO REMAIN) | | |




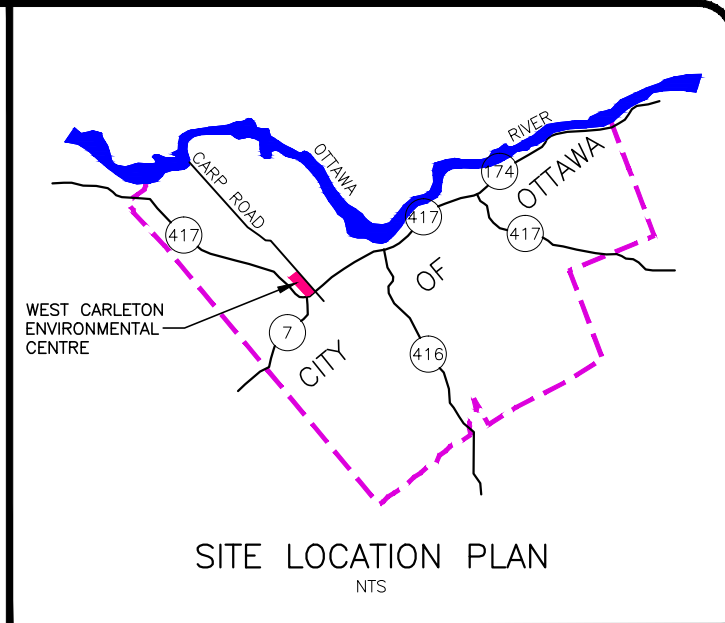
P.S.B.	REVISION No. 2	SEPT 14, 2015
P.S.B.	REVISION No. 1	JULY 31, 2015



APPROVED ☐ REFUSED ☐

THIS _____ DAY OF _____, 20____

DERRICK MOODIE, MANAGER
DEVELOPMENT REVIEW, RURAL SERVICES



NOTE :
SITE PLAN OF PART OF LOTS 2, 3 AND 4, CONCESSION 2 AND PART OF LOTS 3, 4 AND 5, CONCESSION 3, GEOGRAPHIC TOWNSHIP OF HUNTLEY. PREPARED BY WSP CANADA INC.

WSP
101-4501 16 AVENUE W
OTTAWA, ONTARIO K1H 8N9
TEL: 519-375-8162 | FAX: 519-375-8083 | WWW.WSPGROUP.COM

WM
WASTE MANAGEMENT

SITE PLAN - NORTH
WEST CARLETON ENVIRONMENTAL CENTRE

DWN BY: T C G DATE: MARCH 31, 2015
CHK BY: P S B SCALE: SEE BAR SCALE
WASTE MANAGEMENT OF CANADA CORPORATION
131-19416 - SPN1
DRAWING NO.

DRAWING
SPN1